



Happy Trails Parade Saturday October 17, 2015

Parade Confirmation

Date: October 8, 2015

To: Parade Participant

Re: Parade Participation in the 2015 Happy Trails Parade

Thank you for your interest in the 2015 Happy Trails Parade. This letter confirms receipt of your parade registration

To insure your participation goes as smoothly as possible, please use this checklist in your preparations. The road closure time has changed. All roads in assembly/staging area will be closed off by 7:30AM. Instructions follow on how to access the area for line up. Check in will be from 8AM-9:30AM. All Participants must be checked in and in line **by** 9:30AM. Please be patient and aware of traffic and other participants when checking in. Use your best judgment and be safe.

1. **Only one person from your group must check in at the registration table at Central and Highway 18 to pick up your entry number. Then we will direct you to your area director for line up. (Map Attached)**
2. The rest of the group will form in the areas described on the next page. Check in with your area director for line up.
3. Float vehicles, classic cars you will be allowed access from the manned road closures in assembly/staging area: Outer Hwy 18 & Pauhaska, Central Road (North) before Shawnee. Tractor groups will drop tractors in same field as Equestrian and then line on Central & Outer Hwy 18. No vehicles except those riding in the parade are allowed on the parade route or assembly/staging area at any time.
4. Do not switch places in the line up. By switching with another group you and the entry you switch with will be disqualified from judging.
5. The parade will start promptly at 10 a.m. but be ready to step off at 9:45.
6. The judging stands will be located at Angel's Roadhouse. Judging will be en-route.
7. There is no parking in the assembly/staging area for non-parade vehicles. There is neighborhood street parking only. If you need special consideration to enter the assembly area due to limited mobility of a participant please let the staff at the drop off point road closure know and they will direct you. Once you drop off please remove your vehicle from the assembly area immediately.
8. Portable restrooms will be available at the assembly/staging area. At the main stage judging area by Angels Roadhouse and by Mollies Kountry Kitchen.

9. If you have a medical emergency please notify EMS staff at the Stage Area by Angels Roadhouse, or notify check in area staff or anyone in the orange “Staff” shirts.

Drop Off Locations for Parade Participants

Groups must be dropped off according to the directions below. **Do not drop off participants at Central and Hwy. 18.** Drop off location is corner of Niabi & Shawnee RD at road closure.

Vehicles: Vehicles riding in the parade will be placed in line along Outer Hwy. 18 upon check in, east of Central Road. Vehicles will proceed to the end of the parade at Pawnee and Powhatan. Parade Vehicles must be in line by 9:00 a.m.

Marching Units: Marching units will meet at Shawnee and Niabi Rd. (Note: There are empty lots at this corner for your group to assemble in.) All marching units will disband at Pawnee and Powhatan in the parking lot in front of ballfield #4 & in basketball and playground area at the Community Center. Parents can park at or near the community center parking lot and meet their children when the parade is over.

Equestrian Units: Drop horses off at Central and Hwy.18 by the fireplace. All equestrian units will be fed into the parade from that point. Equestrian units will disband when they reach Pawnee and Powhatan turn left and proceed to the dirt field on the corner of Powhatan and Del Mar Rd. (Del Mar Rd. is the dirt road just past the storage center.)

Parade Route:

The parade will step off from the corner of Outer Hwy. 18 and Central Rd. and go west down Outer Hwy. 18 to Pawnee (Mollie’s Kountry Kitchen), turn left and proceed up Pawnee to Powhatan before disbanding. **Do not disband until you reach Powhatan.**

End of Parade:




There will not be an event or float viewing area at the end of the parade. Once the parade is over you will need to coordinate a plan on how to get back to your cars if you parked near the assembly area.

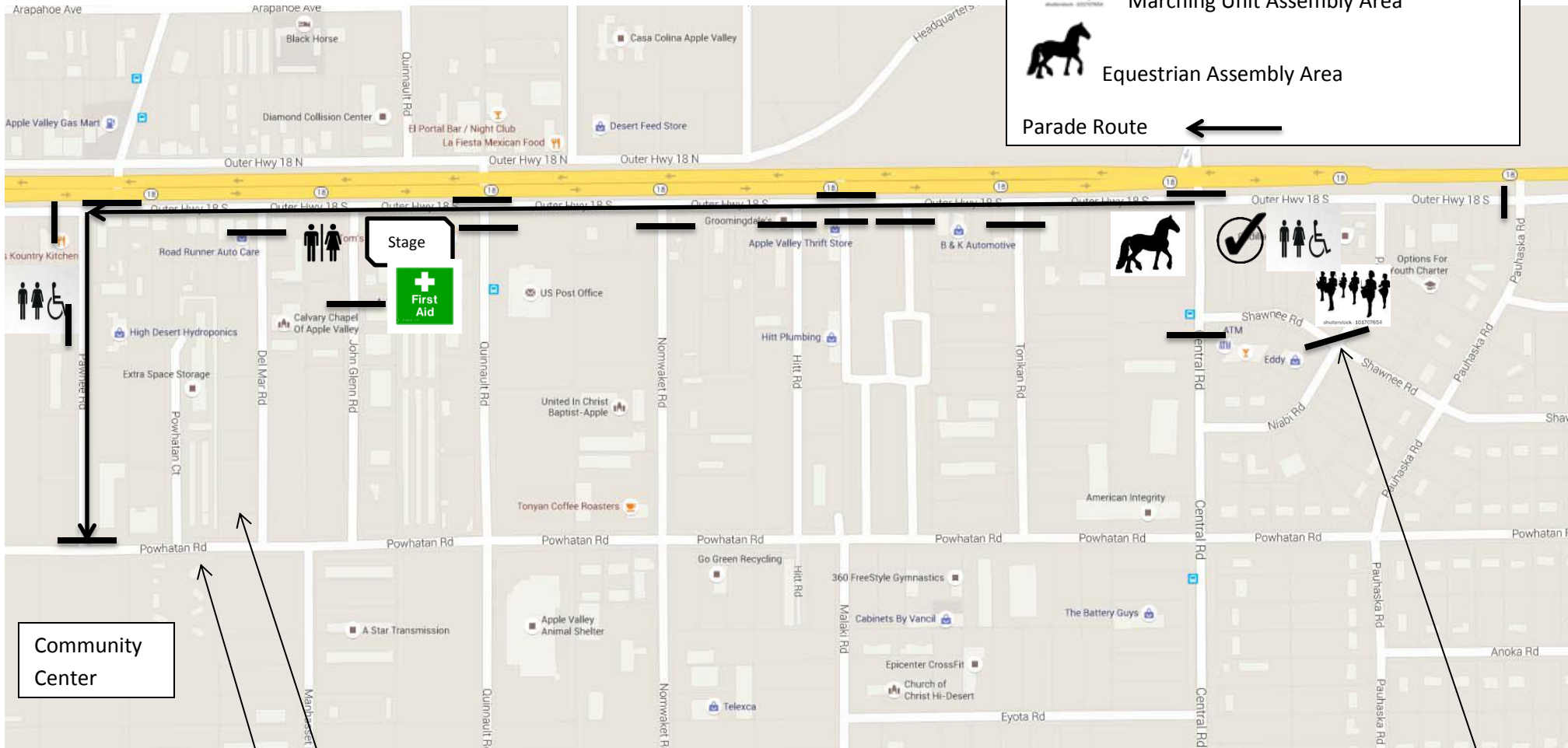
Map of area and route is attached.

If you have questions please contact Kenneth Sousa at 760.240.7000 x7075.
ksousa@applevalley.org.

Thank You,
Angelique Johnson
Signature Events



Event Manager for 2015 Happy Trails Parade & The Village in Apple Valley – PBID
events.ajohnson@gmail.com 760.953.3903

 Check In & Vehicle/Float Line Up (Outer 18)
 Marching Unit Assembly Area
 Equestrian Assembly Area
 Parade Route ←



Community Center

Drop off Area

Marching Unit End Point
 Equestrian Unit End Point
 Road Closures ———
 Portable Restrooms
 First Aid/EMS

Base map is Google Maps